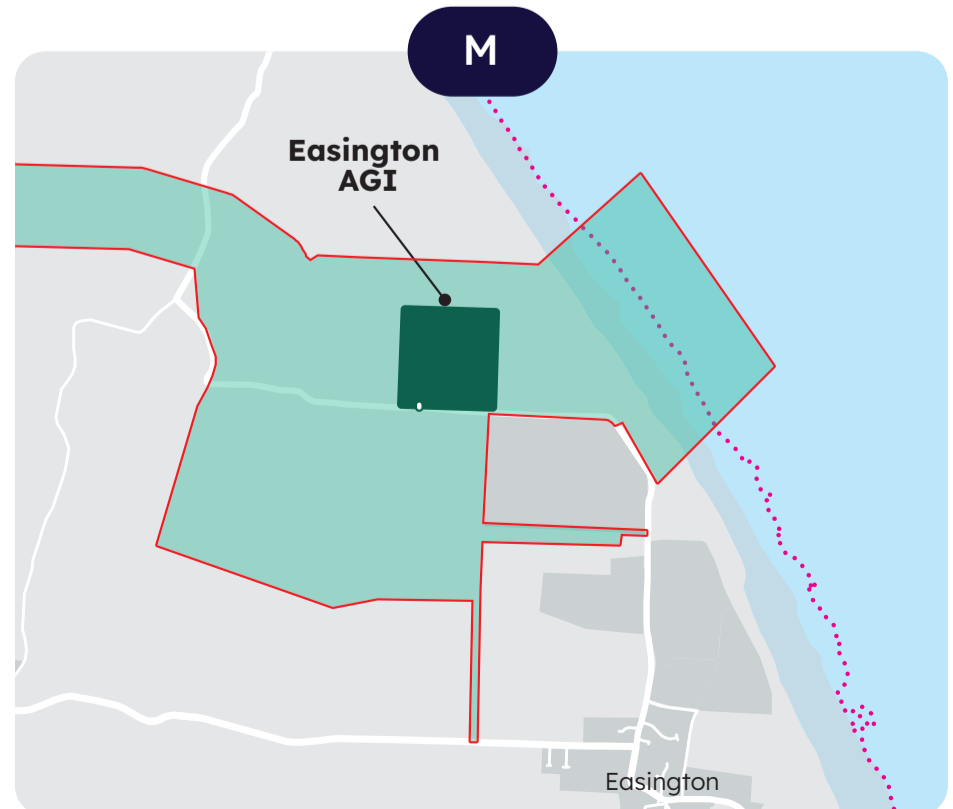
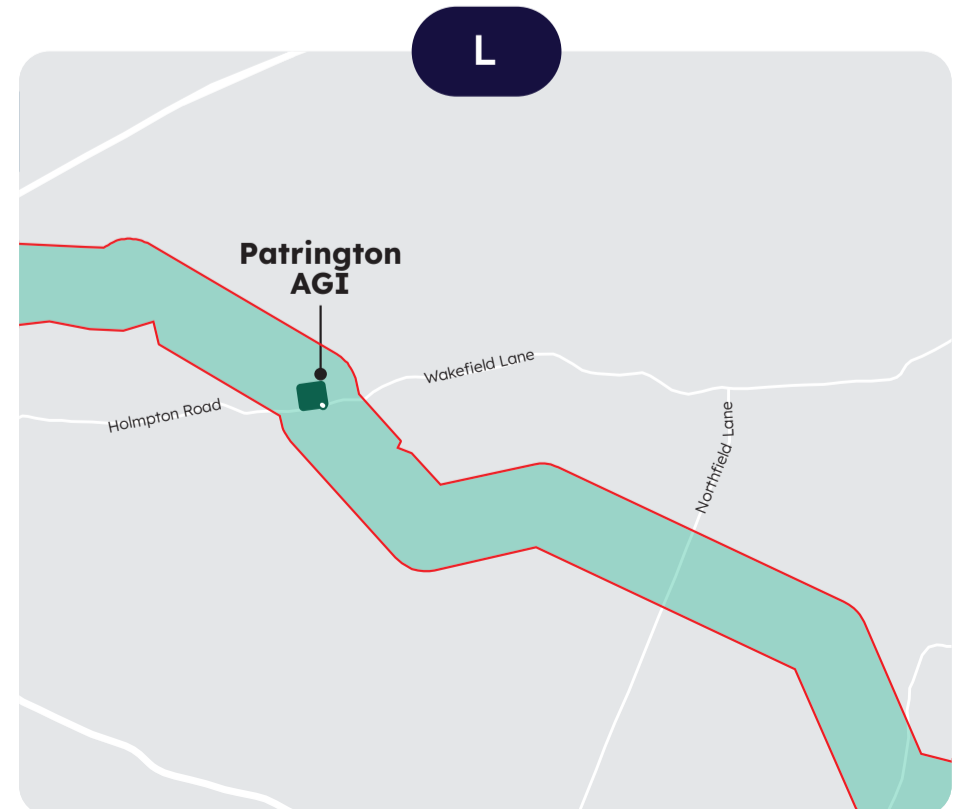
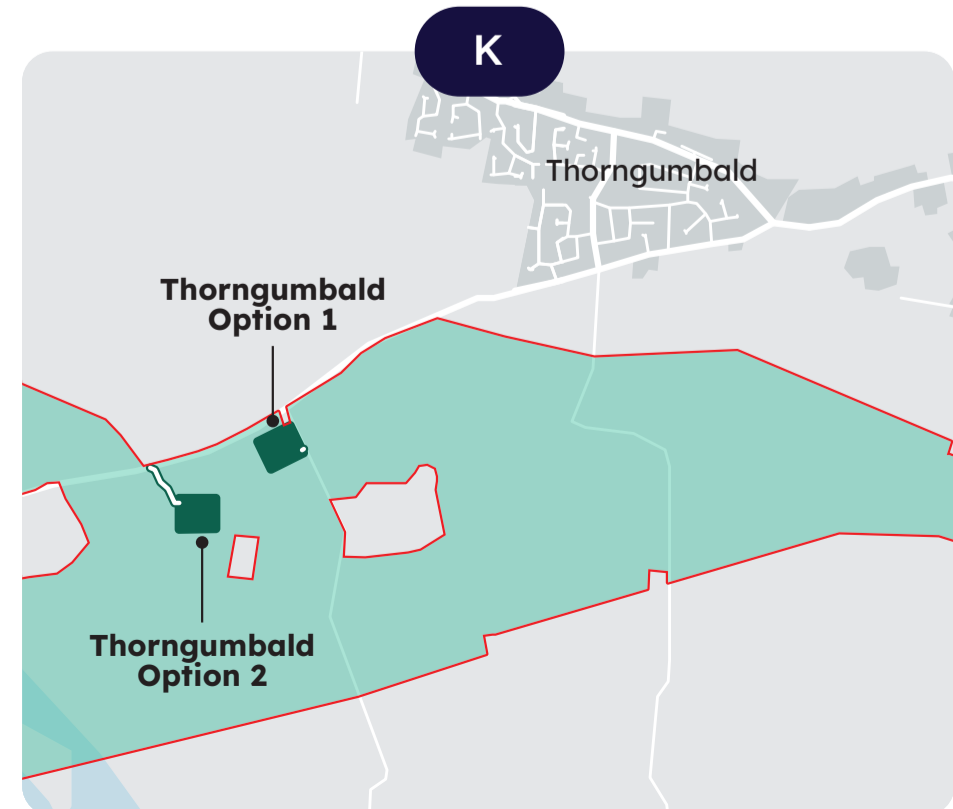
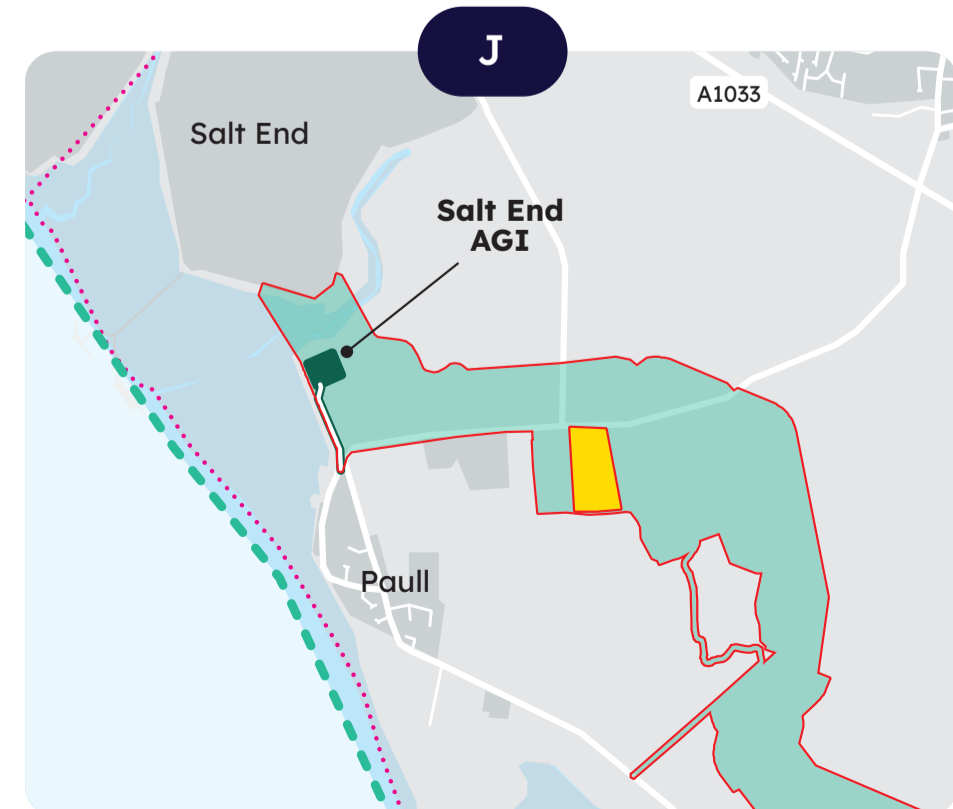


SECTION 3
NORTHERN BANK OF THE RIVER HUMBER
TO THE COAST NORTH OF EASINGTON



KEY

- Proposed pipeline corridor including proposed access routes
- Section boundaries
- Proposed location of temporary construction compound
- Local authority boundary
- Location of proposed AGI with permanent access track



PROPOSED TRENCHLESS CROSSINGS

- 27 Watercourse - Winestead Drain
- 28 Road - A1033
- 29 Road - A1033