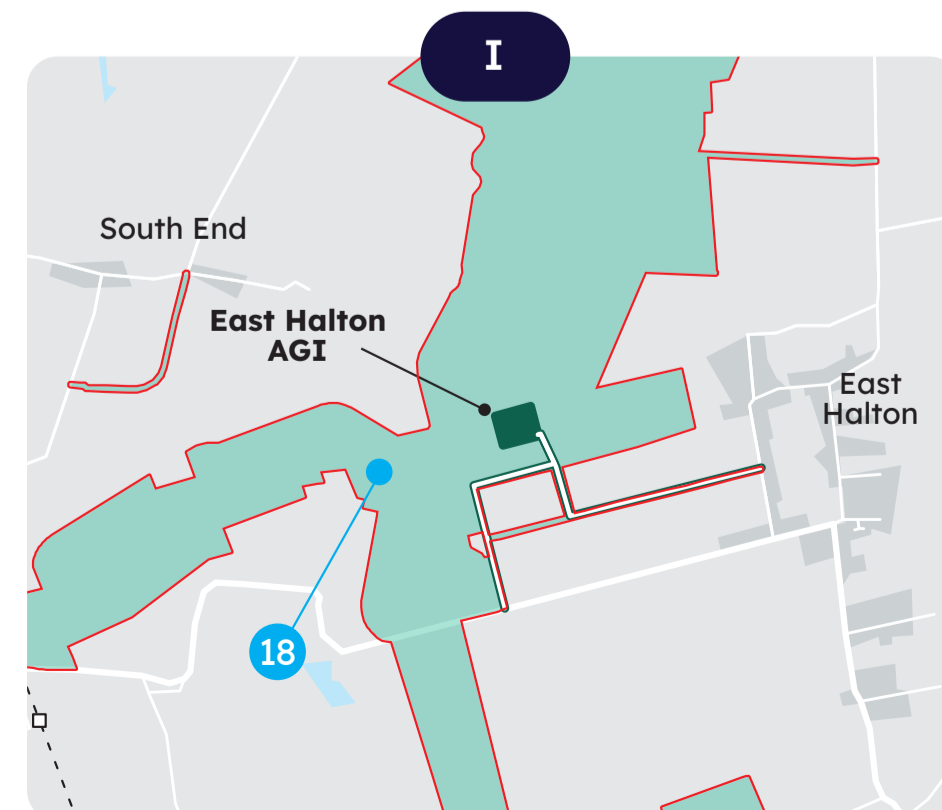
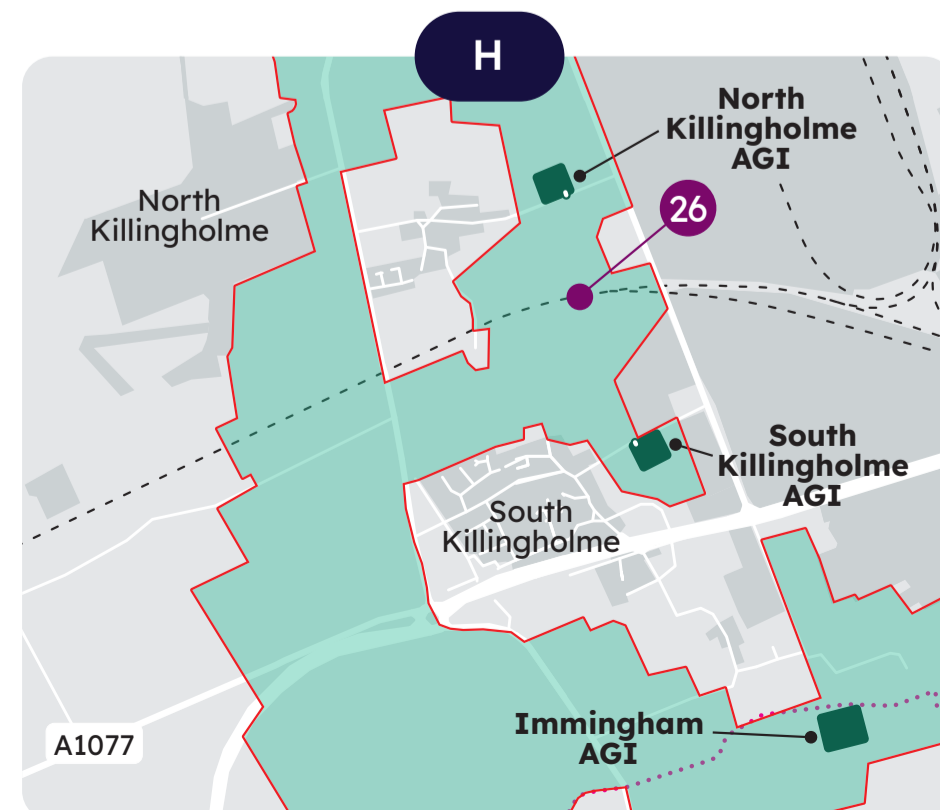
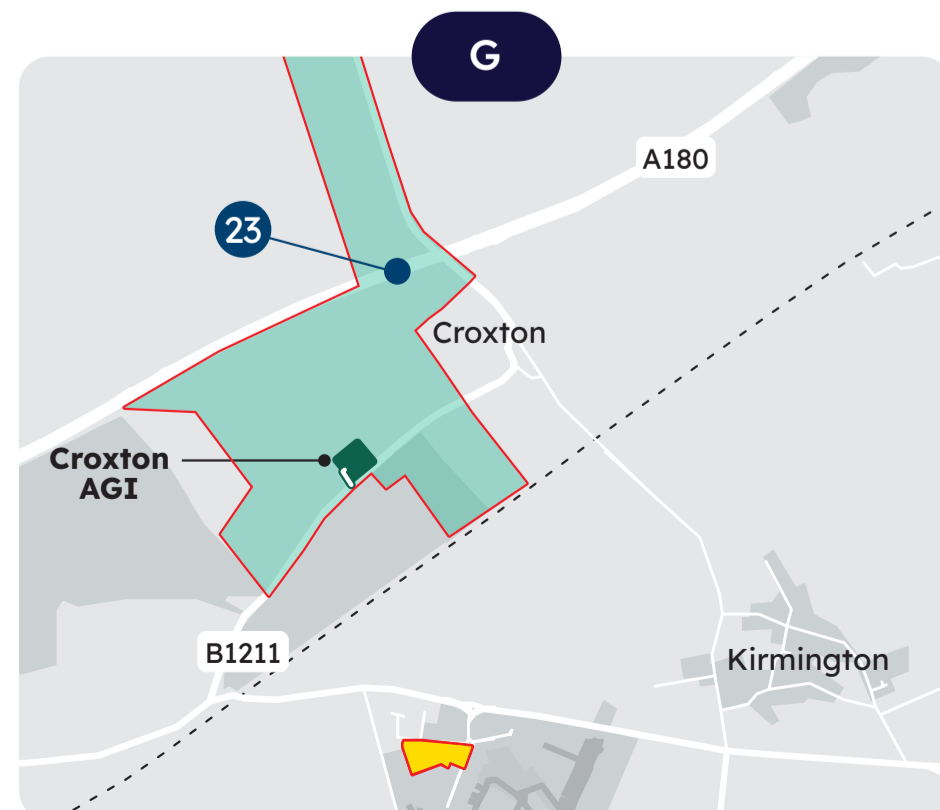
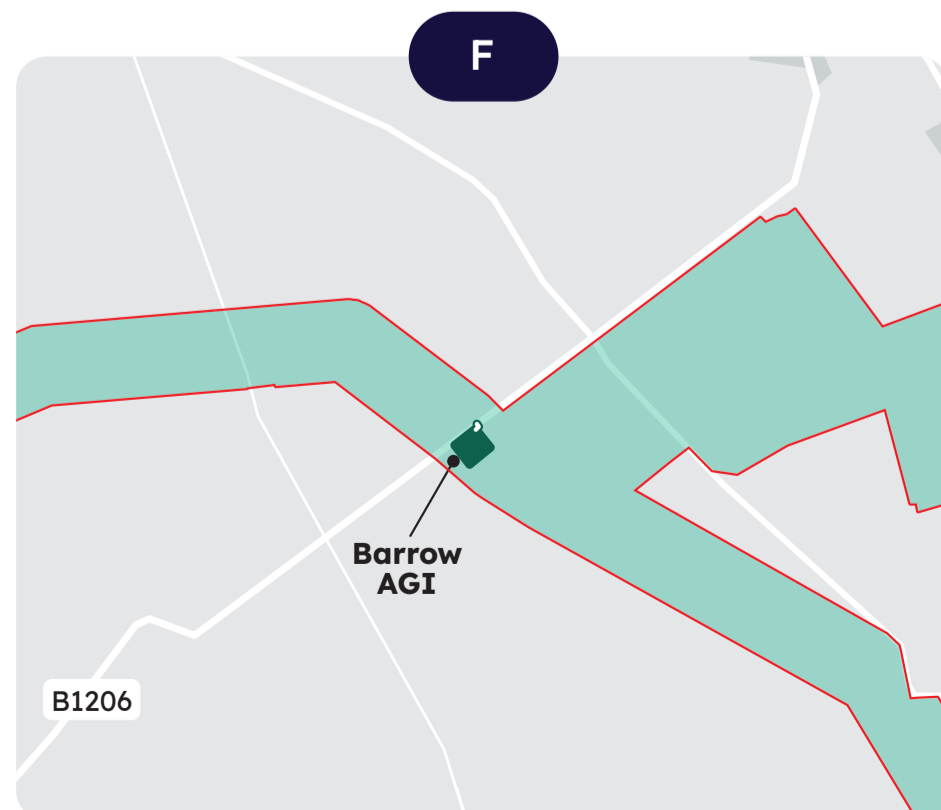
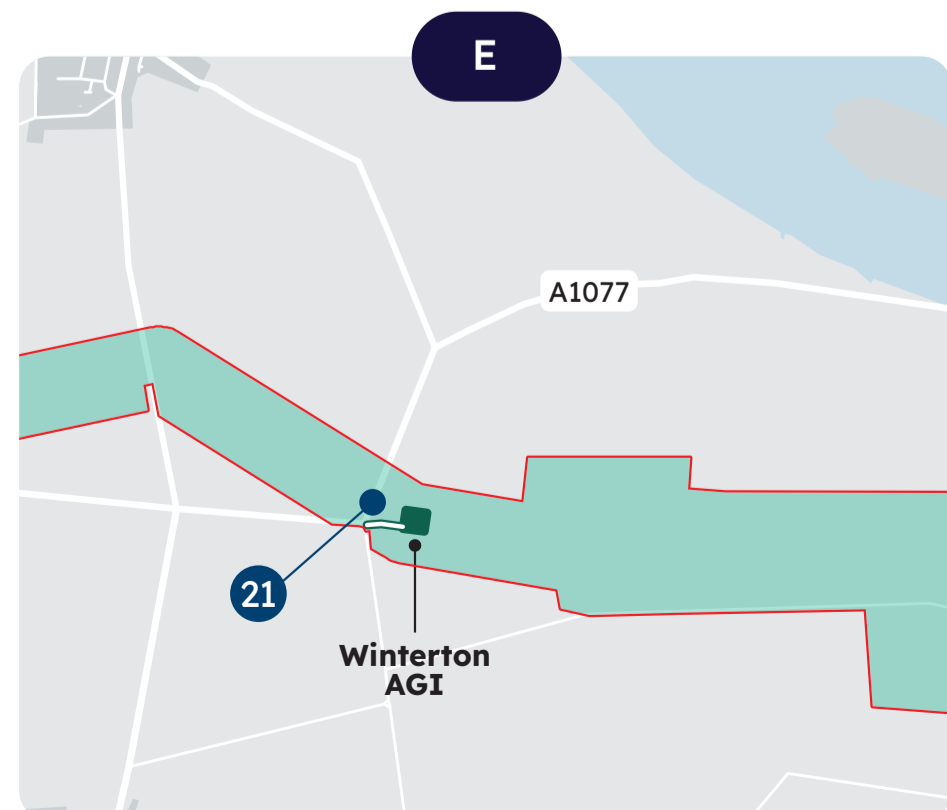


SECTION 2
RIVER TRENT TO THE NORTHERN BANK
OF THE RIVER HUMBER

KEY

- Proposed pipeline corridor including proposed access routes
- Section boundaries
- Proposed location of temporary construction compound
- Search area for temporary construction compound
- Local authority boundary
- Location of proposed AGI with permanent access track



- PROPOSED TRENCHLESS CROSSINGS**
- 16 Watercourse - Halton Drain
 - 17 Watercourse - New River Ancholme
 - 18 Watercourse - East Halton Beck
 - 19 Watercourse - East Halton Beck
 - 20 Watercourse - River Humber
 - 21 Road - A1077
 - 22 Road - A15
 - 23 Road - A180
 - 24 Road - A1077
 - 25 Railway
 - 26 Railway