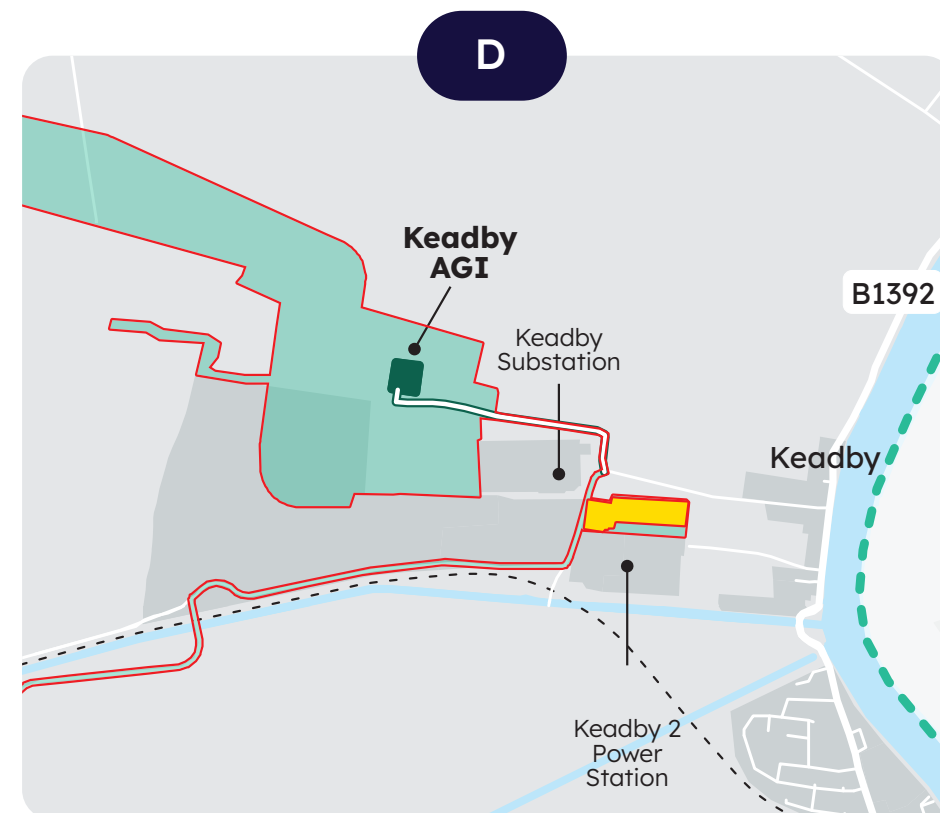
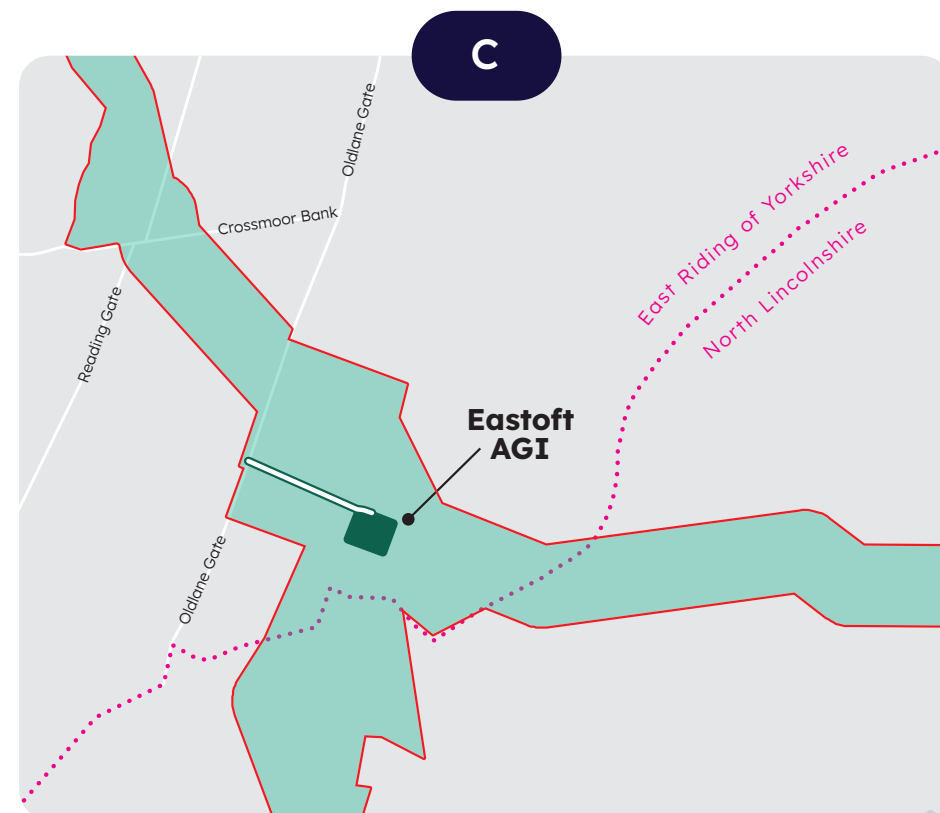
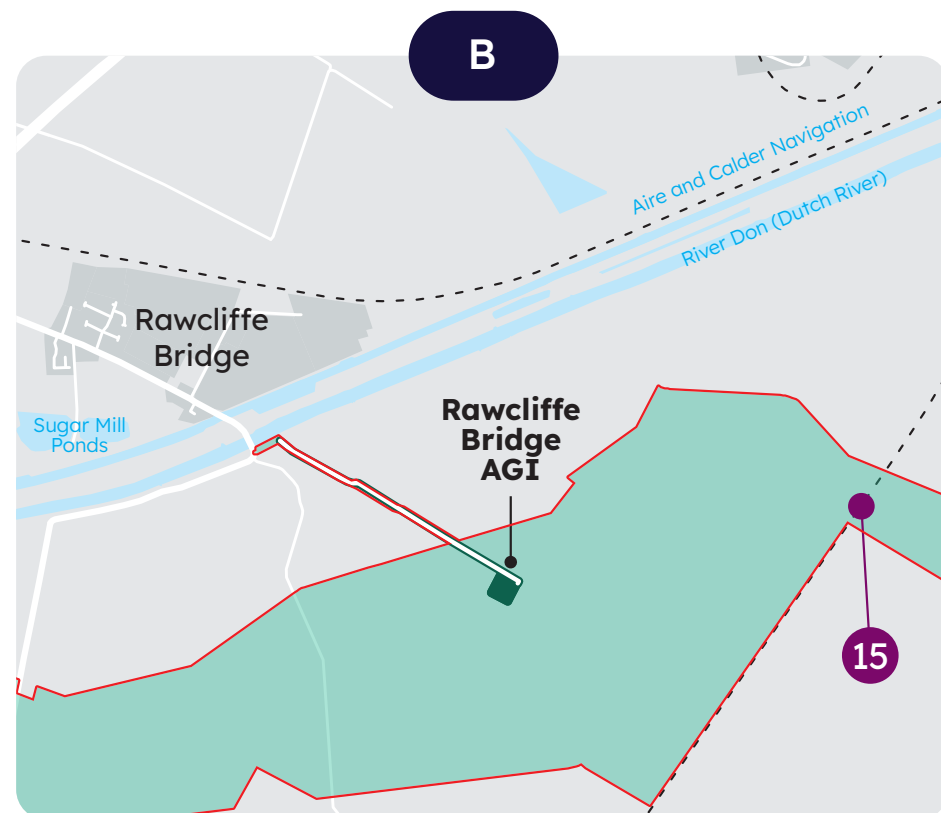
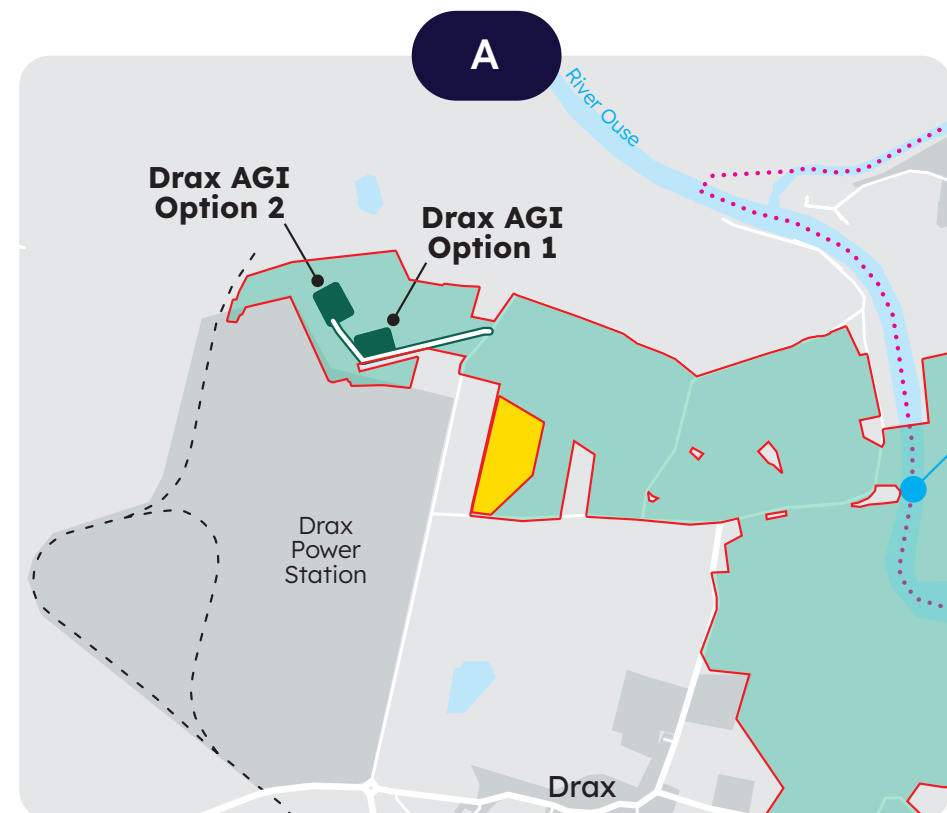
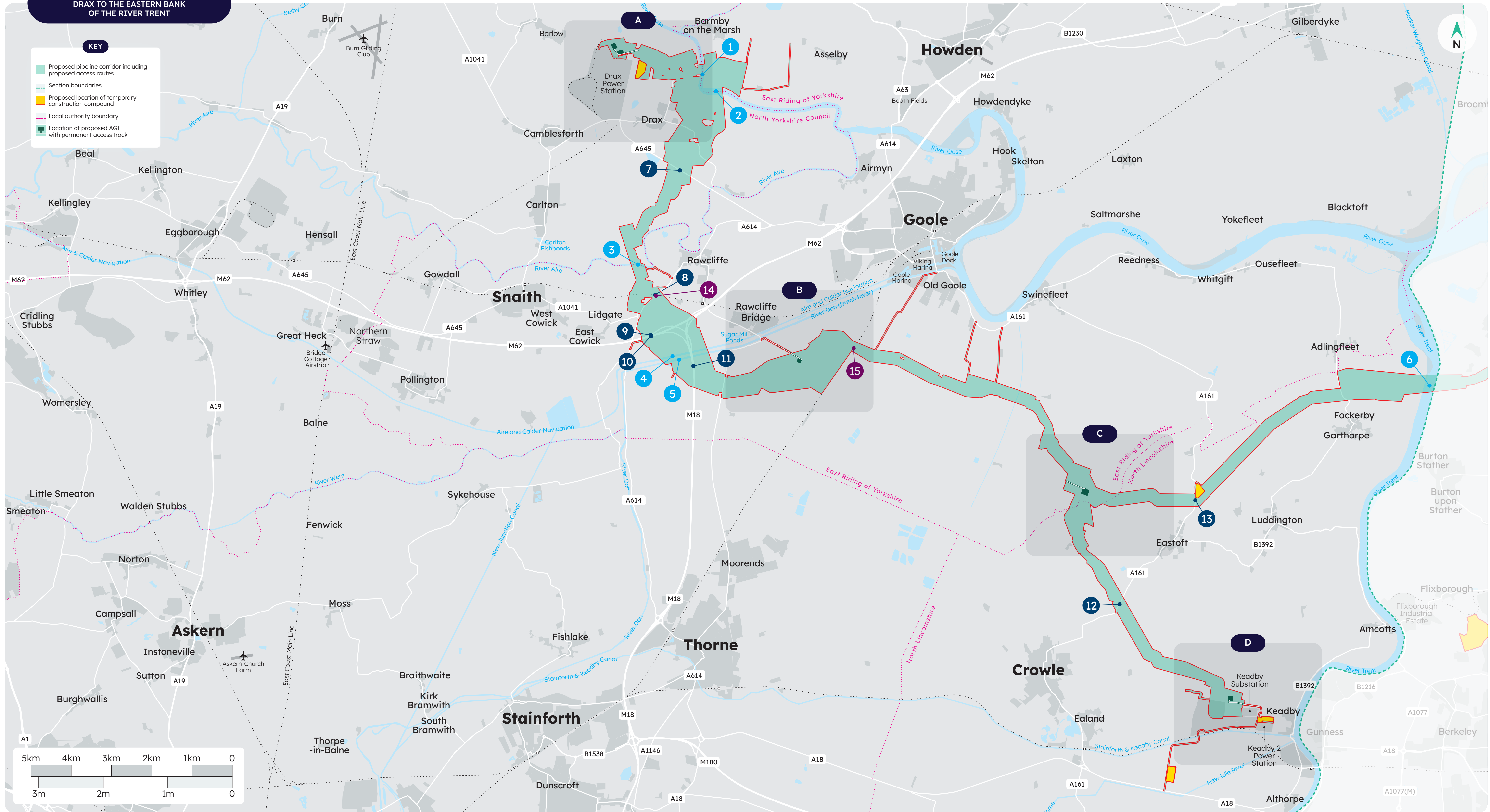


**SECTION 1**  
**DRAX TO THE EASTERN BANK**  
**OF THE RIVER TRENT**

**KEY**

- Proposed pipeline corridor including proposed access routes
- Section boundaries
- Proposed location of temporary construction compound
- Local authority boundary
- Location of proposed AGI with permanent access track



- PROPOSED TRENCHLESS CROSSINGS**
- 1 Watercourse - River Ouse
  - 2 Watercourse - Rusholme Reach
  - 3 Watercourse - River Aire
  - 4 Watercourse - Aire and Calder Navigation
  - 5 Watercourse - Dutch River
  - 6 Watercourse - River Trent
  - 7 Road - A645
  - 8 Road - A614
  - 9 Road - M62
  - 10 Road - M62
  - 11 Road - M18
  - 12 Road - A161
  - 13 Road - A161
  - 14 Railway
  - 15 Railway